



Notes

Project Title  
**York Street Interchange**

Client  


Drawing Title  
**Existing Road Network**

Scale @ A3  
 1:4,000

This material is based upon Crown Copyright and is reproduced with the permission of Land and Property Services under delegated authority from the Controller of Her Majesty's Stationery Office, © Crown Copyright and database rights NIMA ES&LA 214.

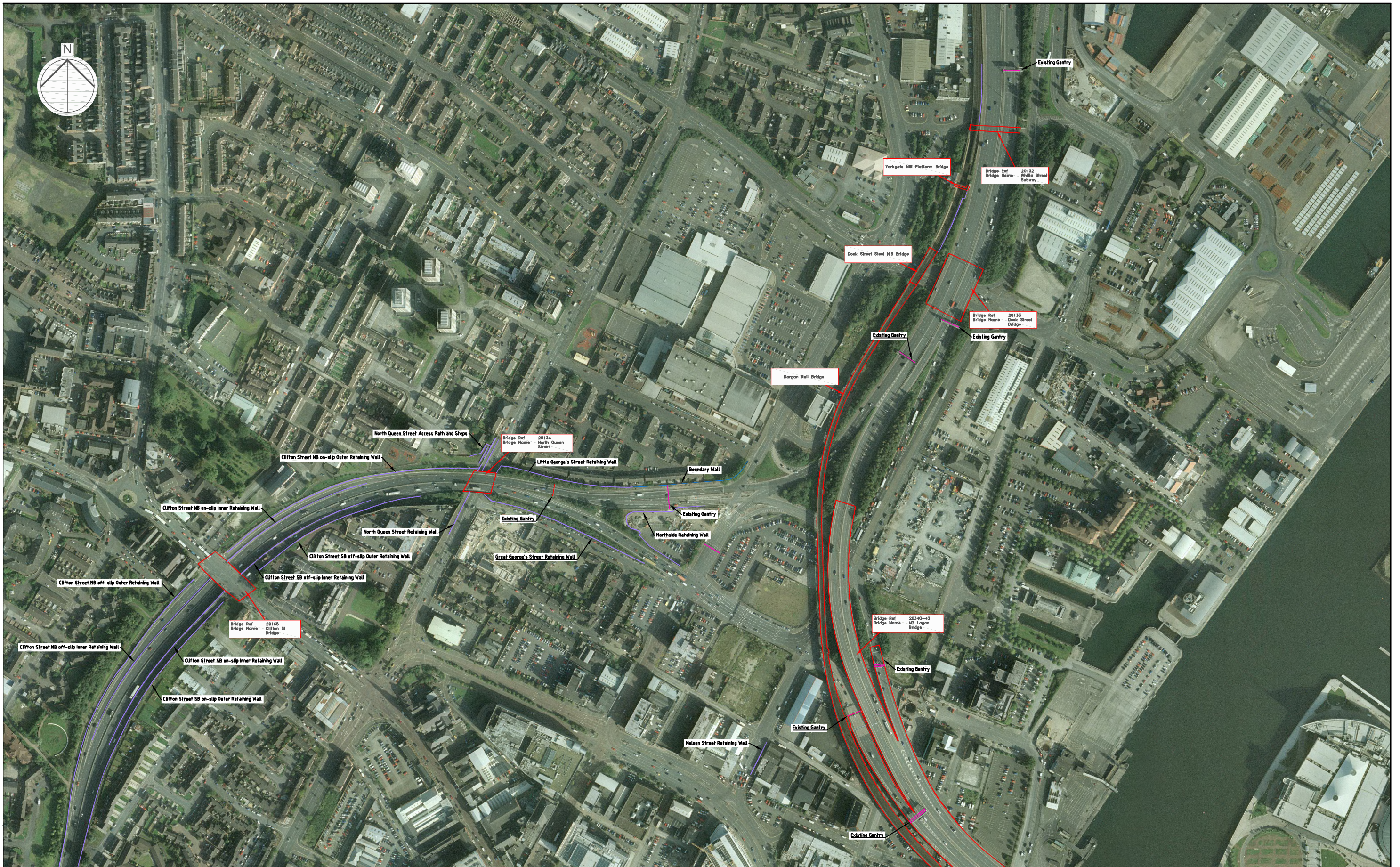
Unauthorised reproduction infringes © Crown Copyright and may lead to prosecution or civil proceedings.

Figure Number  
**Figure 2.1.1**

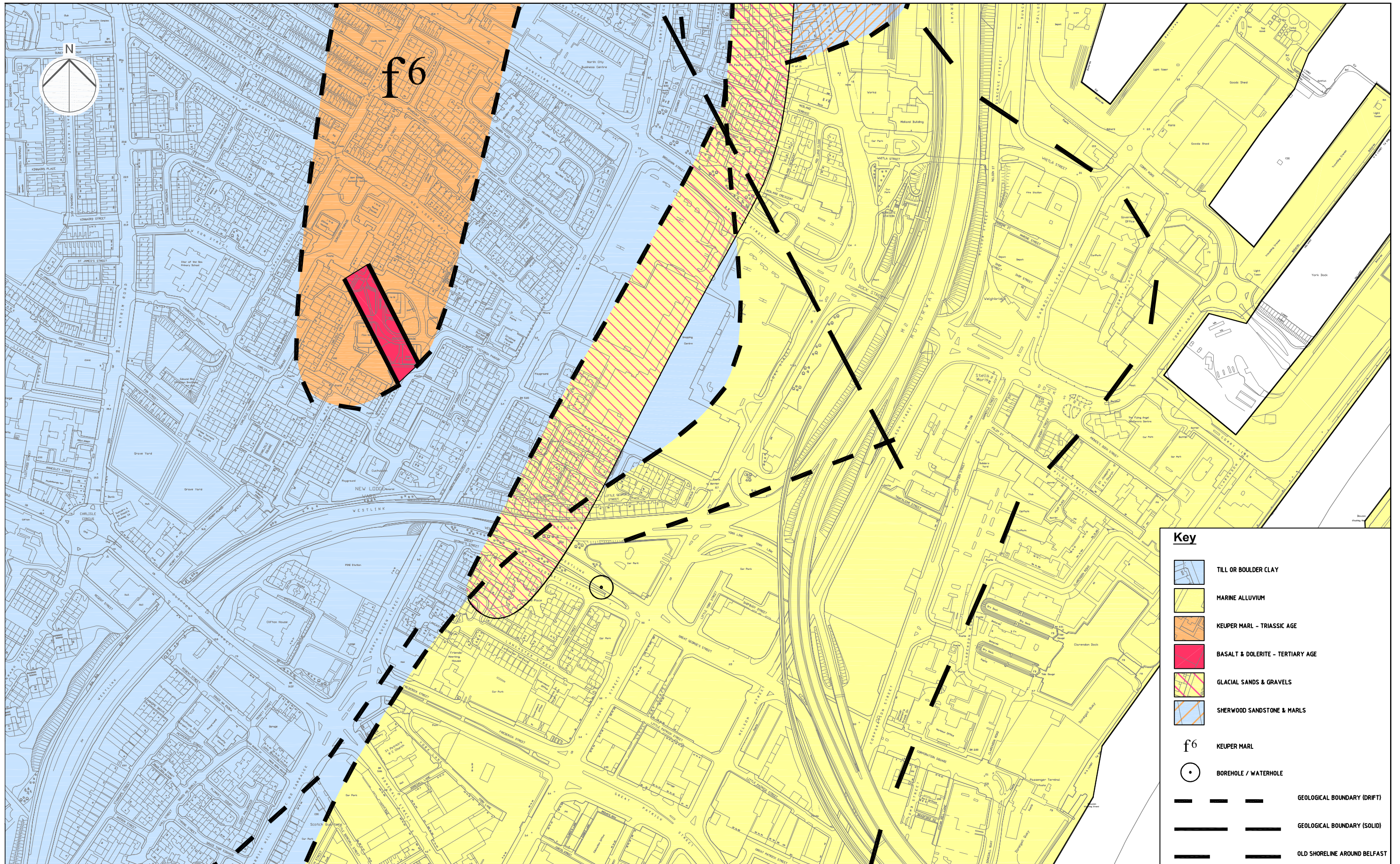
This document has been prepared in accordance with the scope of URS' appointment with its client and is subject to the terms of that appointment. URS accepts no liability for any use of this document other than by its client and only for the purposes for which it was prepared and provided. Only written dimensions shall be used.  
 © URS Infrastructure & Environment UK Limited

URS Infrastructure & Environment UK Limited  
 Beechill House  
 Beechill Road, Belfast  
 BT8 7RP  
 T: +44 (0)28 9070 5111  
 F: +44 (0)28 9079 5651  
 www.ursglobal.com





Notes	Project Title <b>York Street Interchange</b>	Drawing Title <b>Existing Structures Location Plan</b>	This material is based upon Crown Copyright and is reproduced with the permission of Land and Property Services under delegated authority from the Controller of Her Majesty's Stationery Office, © Crown Copyright and database rights NIMA ES&LA 214.  Unauthorised reproduction infringes © Crown Copyright and may lead to prosecution or civil proceedings.	This document has been prepared in accordance with the scope of URS' appointment with its client and is subject to the terms of that appointment. URS accepts no liability for any use of this document other than by its client and only for the purposes for which it was prepared and provided. Only written dimensions shall be used. © URS Infrastructure & Environment UK Limited	URS Infrastructure & Environment UK Limited Beechill House Beechill Road, Belfast BT8 7RP T: +44 (0)28 9070 5111 F: +44 (0)28 9079 5651 www.ursglobal.com
	Client <b>ROADS Service</b>				



Notes  
 1. Based on Geological Survey of Northern Ireland maps, 1:63,360 - Solid Geology (Sheet 36) 1966 & Drift Geology (Sheet 36) 1966.

Project Title  
**York Street Interchange**

Client

Drawing Title  
**Existing Solid and Drift Geology**

This material is based upon Crown Copyright and is reproduced with the permission of Land and Property Services under delegated authority from the Controller of Her Majesty's Stationery Office, © Crown Copyright and database rights NIMA ES&LA 214.

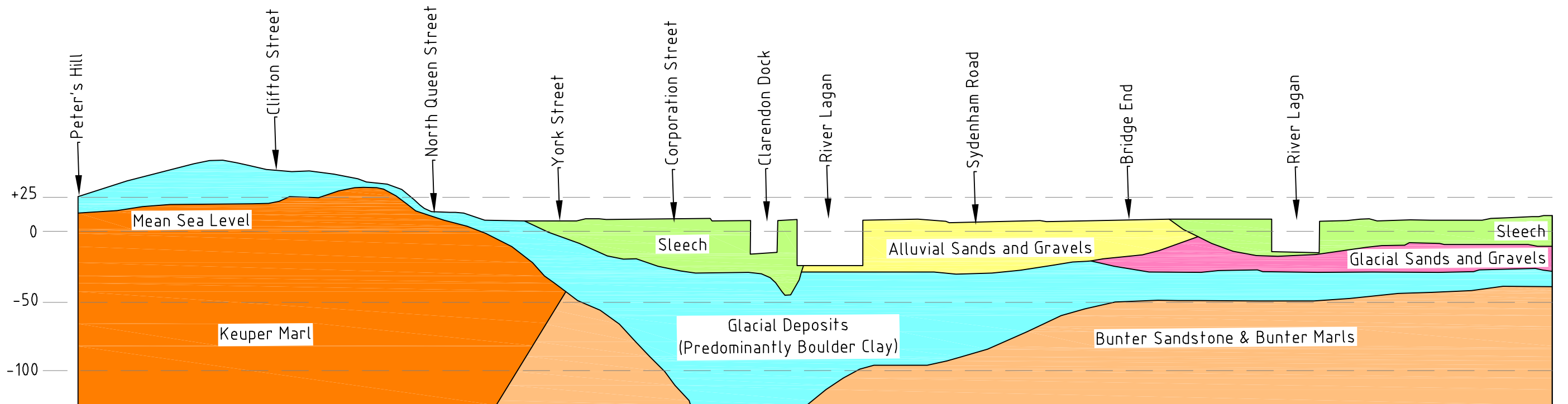
Unauthorised reproduction infringes © Crown Copyright and may lead to prosecution or civil proceedings.


Scale @ A3  
 Scale

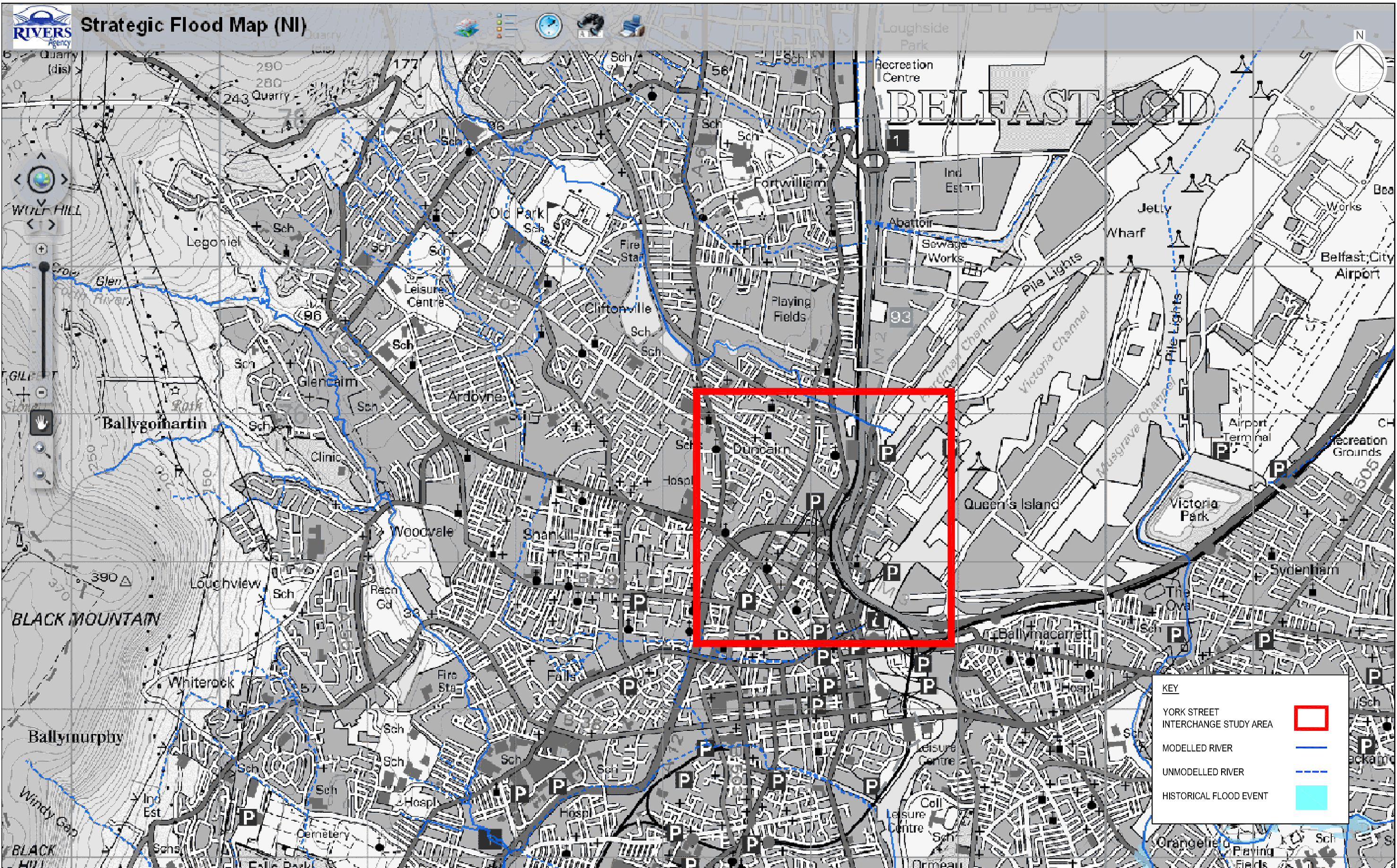
This document has been prepared in accordance with the scope of URS' appointment with its client and is subject to the terms of that appointment. URS accepts no liability for any use of this document other than by its client and only for the purposes for which it was prepared and provided. Only written dimensions shall be used.  
 © URS Infrastructure & Environment UK Limited

Figure Number  
**Figure 2.1.3**

URS Infrastructure & Environment UK Limited  
 Beechill House  
 Beechill Road, Belfast  
 BT8 7RP  
 T: +44 (0)28 9070 5111  
 F: +44 (0)28 9079 5651  
 www.ursglobal.com



Notes 1. Section reproduced from Figure 7 of the 1967 R. Travers Morgan and Partners (N.I.) Report entitled "Belfast Urban Motorway".	Project Title <b>York Street Interchange</b>	Figure Title <b>Historic Ground Conditions</b>	This document has been prepared in accordance with the scope of URS' appointment with its client and is subject to the terms of that appointment. URS accepts no liability for any use of this document other than by its client and only for the purposes for which it was prepared and provided. Only written dimensions shall be used. © URS Infrastructure & Environment UK Limited	URS Infrastructure & Environment UK Limited Beechill House Beechill Road, Belfast BT8 7RP T: +44 (0)28 9070 5111 F: +44 (0)28 9079 5651 www.ursglobal.com
	Client 	Scale @ A3 Not to scale		



Notes  
 Source of information: Rivers Agency and The Rivers Agency Strategic Flood Map (NI)

Project Title  
**York Street Interchange**

Client  
**ROADS Service**

Drawing Title  
**Strategic Flood Mapping  
 Historical Flooding**

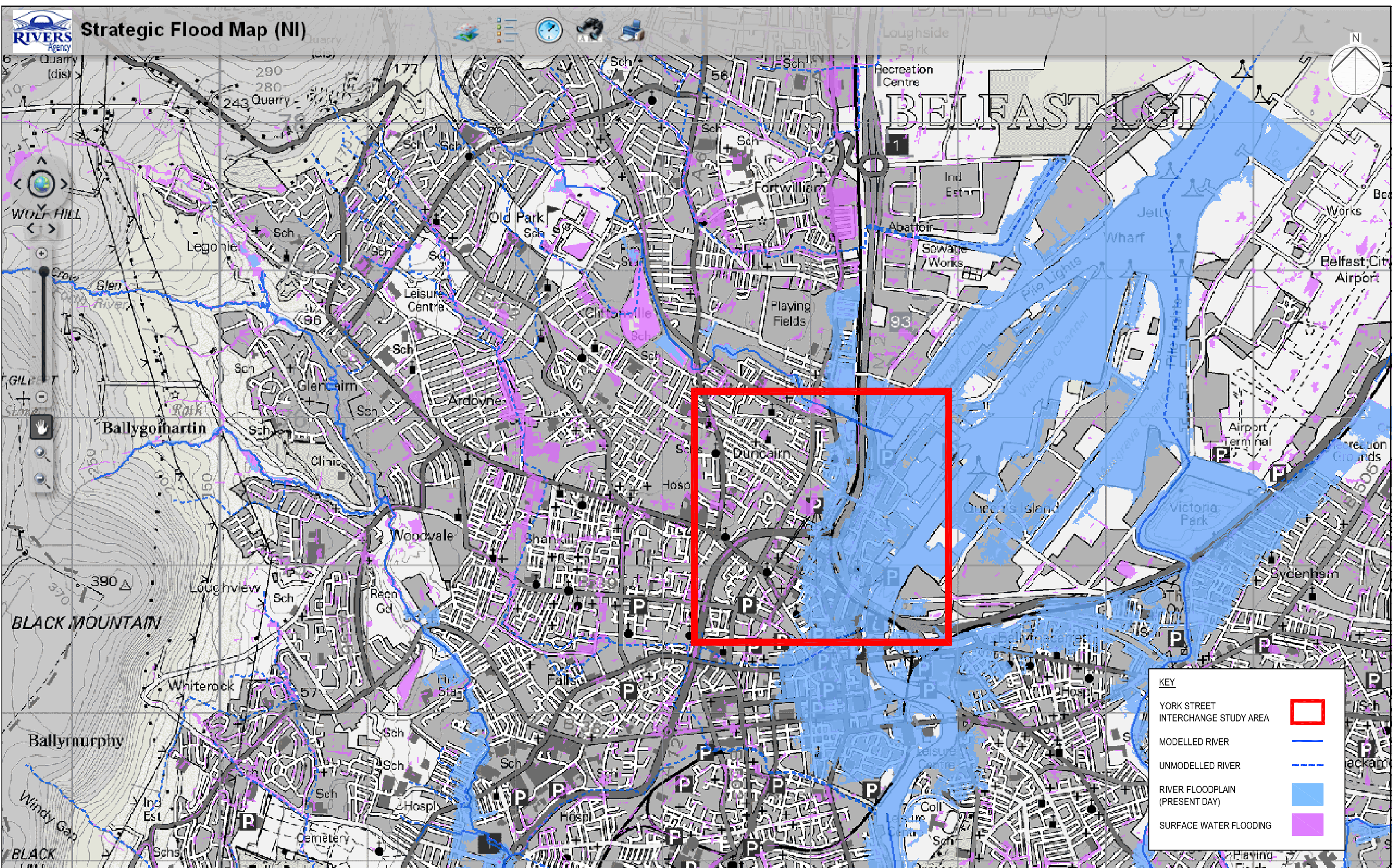
Scale @ A3  
 Not to Scale

This document has been prepared in accordance with the scope of URS' appointment with its client and is subject to the terms of that appointment. URS accepts no liability for any use of this document other than by its client and only for the purposes for which it was prepared and provided. Only written dimensions shall be used.  
 © URS Infrastructure & Environment UK Limited

Figure Number  
**Figure 2.1.5**

URS Infrastructure & Environment UK Limited  
 Beechill House  
 Beechill Road, Belfast  
 BT8 7RP  
 T: +44 (0)28 9070 5111  
 F: +44 (0)28 9079 5651  
 www.ursglobal.com





Notes  
 Source of information: Rivers Agency and The Rivers Agency Strategic Flood Map (NI)

Project Title  
 York Street Interchange

Client

Drawing Title  
 Strategic Flood Mapping  
 Rivers and Surface Water  
 Floodplain (Present Day)

Scale @ A3  
 Not to Scale

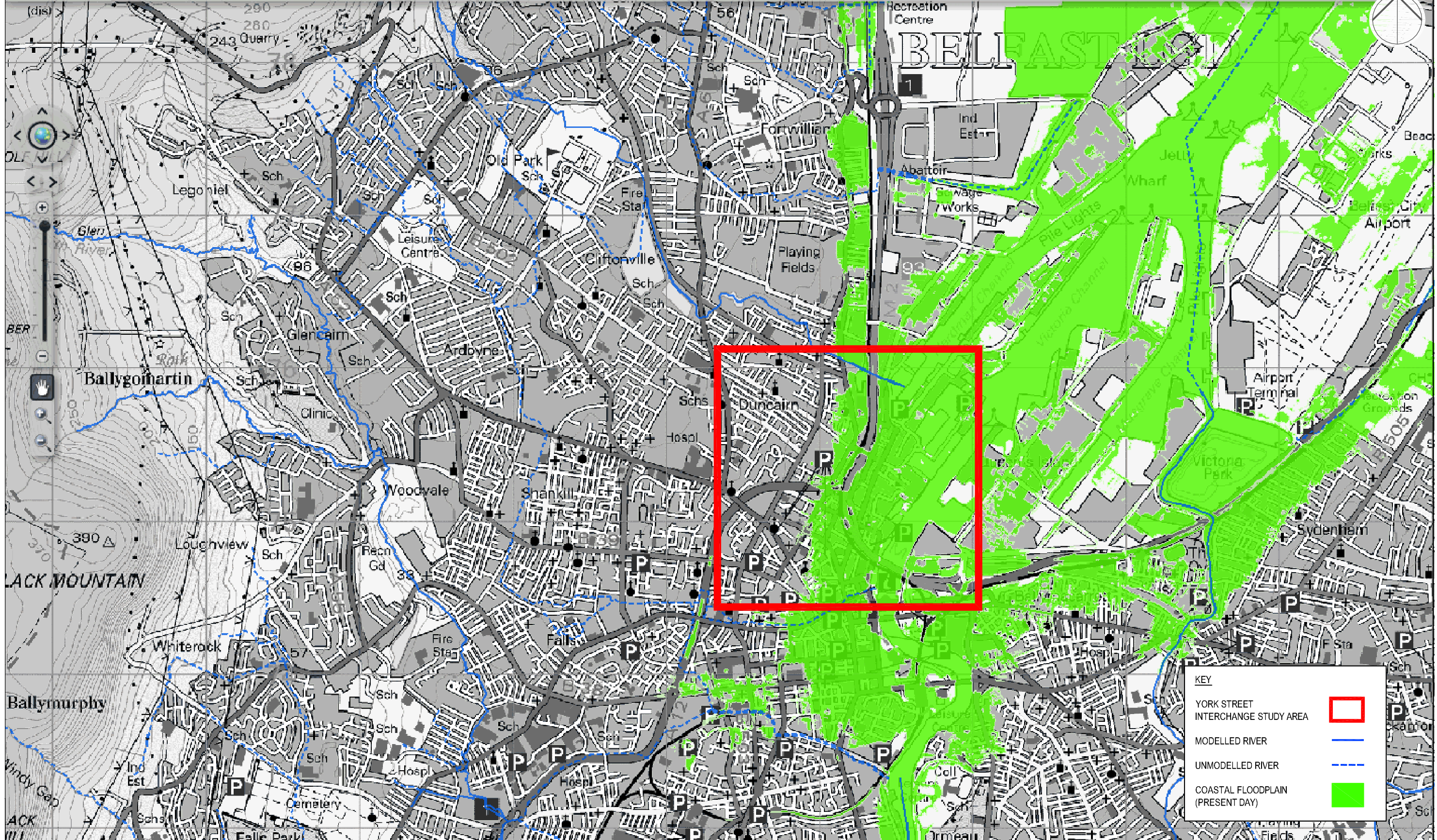
This document has been prepared in accordance with the scope of URS' appointment with its client and is subject to the terms of that appointment. URS accepts no liability for any use of this document other than by its client and only for the purposes for which it was prepared and provided. Only written dimensions shall be used.  
 © URS Infrastructure & Environment UK Limited

Figure Number  
 Figure 2.1.6

URS Infrastructure & Environment UK Limited  
 Beechill House  
 Beechill Road, Belfast  
 BT8 7RP  
 T: +44 (0)28 9070 5111  
 F: +44 (0)28 9079 5651  
 www.ursglobal.com



# Strategic Flood Map (NI)



**KEY**

- YORK STREET INTERCHANGE STUDY AREA
- MODELLED RIVER
- UNMODELLED RIVER
- COASTAL FLOODPLAIN (PRESENT DAY)

Notes  
 Source of information: Rivers Agency and The Rivers Agency Strategic Flood Map (NI)

Project Title  
**York Street Interchange**

Client

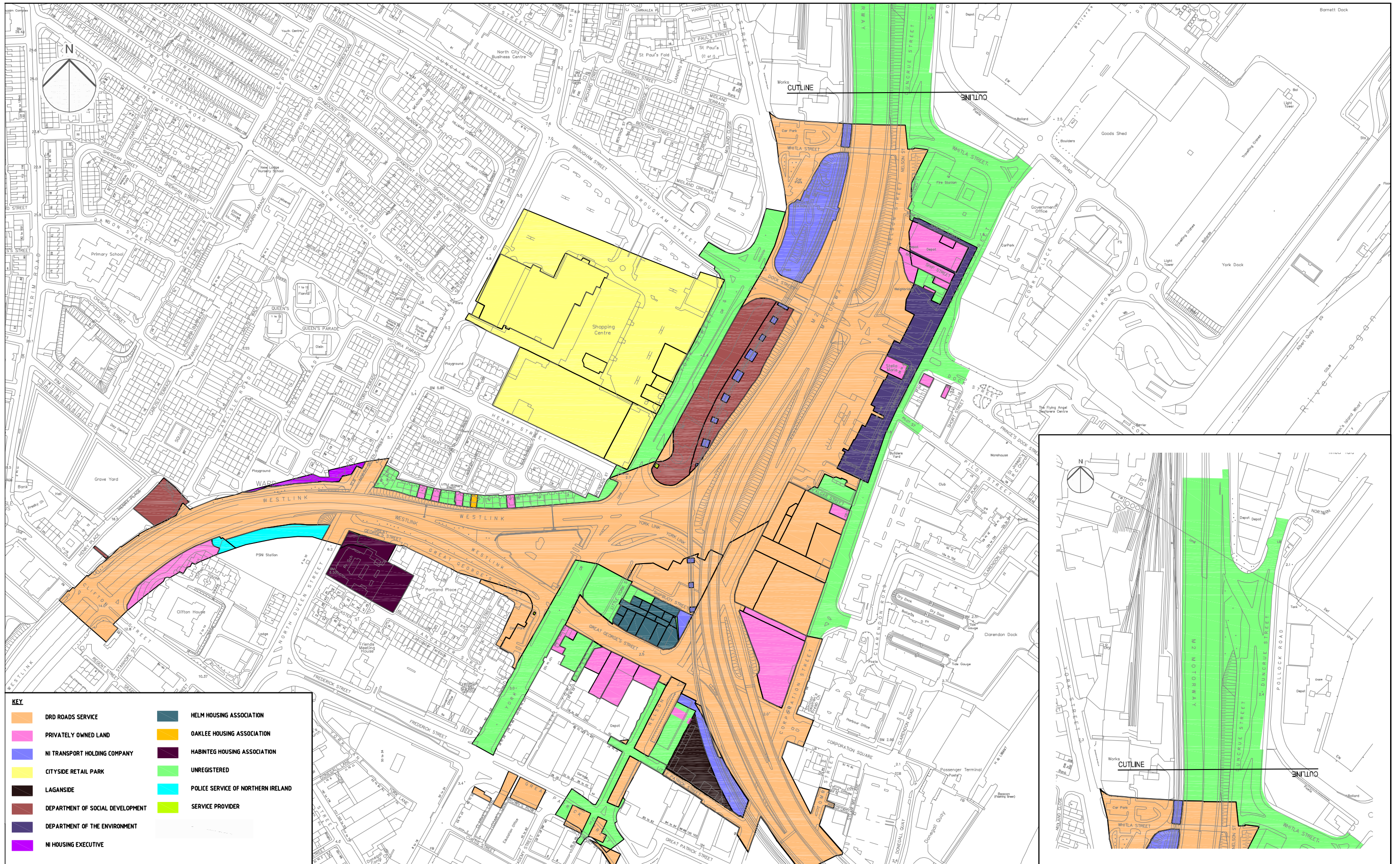
Drawing Title  
**Strategic Flood Mapping  
 Coastal Floodplain (Present Day)**

Scale @ A3  
 Not to Scale

This document has been prepared in accordance with the scope of URS' appointment with its client and is subject to the terms of that appointment. URS accepts no liability for any use of this document other than by its client and only for the purposes for which it was prepared and provided. Only written dimensions shall be used.  
 © URS Infrastructure & Environment UK Limited

Figure Number  
**Figure 2.1.7**

URS Infrastructure & Environment UK Limited  
 Beechill House  
 Beechill Road, Belfast  
 BT8 7RP  
 T: +44 (0)28 9070 5111  
 F: +44 (0)28 9079 5651  
 www.ursglobal.com



KEY	
	DRD ROADS SERVICE
	PRIVATELY OWNED LAND
	NI TRANSPORT HOLDING COMPANY
	CITYSIDE RETAIL PARK
	LAGSIDE
	DEPARTMENT OF SOCIAL DEVELOPMENT
	DEPARTMENT OF THE ENVIRONMENT
	NI HOUSING EXECUTIVE
	HELM HOUSING ASSOCIATION
	OAKLEE HOUSING ASSOCIATION
	HABINTEG HOUSING ASSOCIATION
	UNREGISTERED
	POLICE SERVICE OF NORTHERN IRELAND
	SERVICE PROVIDER

Notes  
 1. Land Registry Information shown based on registry searches carried out in March 2011

Project Title  
**York Street Interchange**

Client

Drawing Title  
**Existing Land Ownership**

This material is based upon Crown Copyright and is reproduced with the permission of Land and Property Services under delegated authority from the Controller of Her Majesty's Stationery Office, © Crown Copyright and database rights NIMA ES&LA 214.

Unauthorised reproduction infringes © Crown Copyright and may lead to prosecution or civil proceedings.

Scale @ A3  
 Scale

This document has been prepared in accordance with the scope of URS' appointment with its client and is subject to the terms of that appointment. URS accepts no liability for any use of this document other than by its client and only for the purposes for which it was prepared and provided. Only written dimensions shall be used.  
 © URS Infrastructure & Environment UK Limited

Figure Number  
**Figure 2.1.8**

URS Infrastructure & Environment UK Limited  
 Beechill House  
 Beechill Road, Belfast  
 BT8 7RP  
 T: +44 (0)28 9070 5111  
 F: +44 (0)28 9079 5651  
 www.ursglobal.com